VASA SPORT

Etappeoverzicht Langlauf Trekking Dreizinnen

Enorm loipenetwerk in Dolomiti Nordic Ski
Deze langlauftrektocht vindt plaats in de 3 Dolomiti Nordic Ski regio's Dreizinnen, Cortina d'Ampezzo en Gsiesertal. Zoals je op de onderstaande kaart kunt zien heeft dit gebied heeft een enorm netwerk met aansluitende loipes Bijna alle loipes zijn zowel voor klassiek als voor skating geprepareerd.

Op de volgende pagina's vindt je per etappe een satelliet-kaartje, de hoogteprofielen en de afstanden en hoogtemeters.

Etappe 1					
Start	Finish	Niveau	Afstand	Hoogst	Klimmen
Toblach 1210	Toblach 1210	1GR	17,9	1406	280
		1LB	25,6	1441	360
		1RO	34,9	1544	560

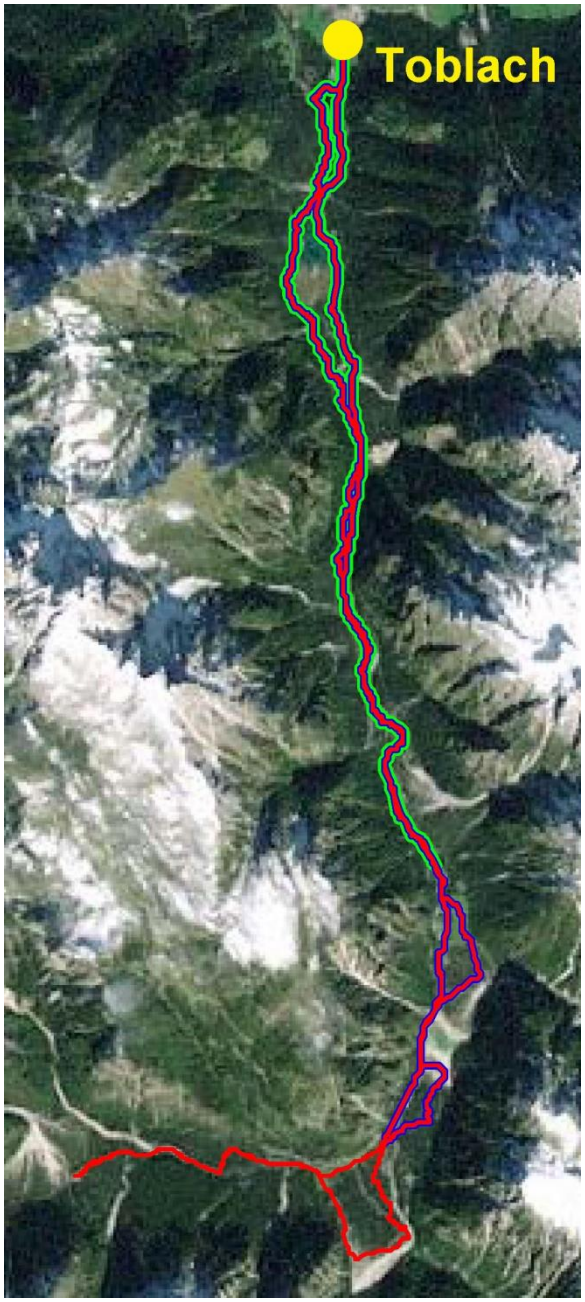

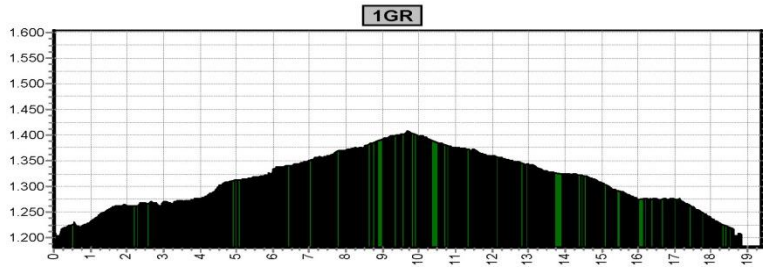

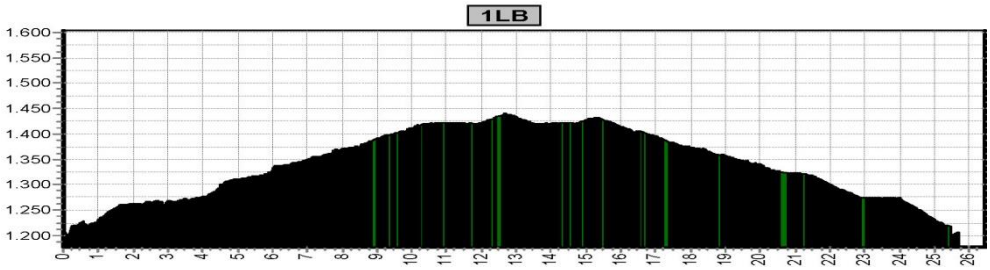

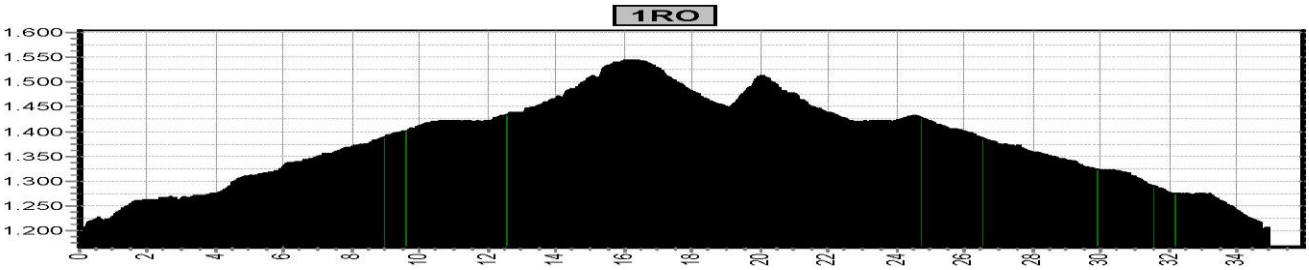

Etappe 2					
Start	Finish	Niveau	Afstand	Hoogst	Klimmen
Toblach 1210	Sexten 1310	2GR	18,9	1339	380
		2LB	27,6	1573	740
		2RO	35,0	1573	820

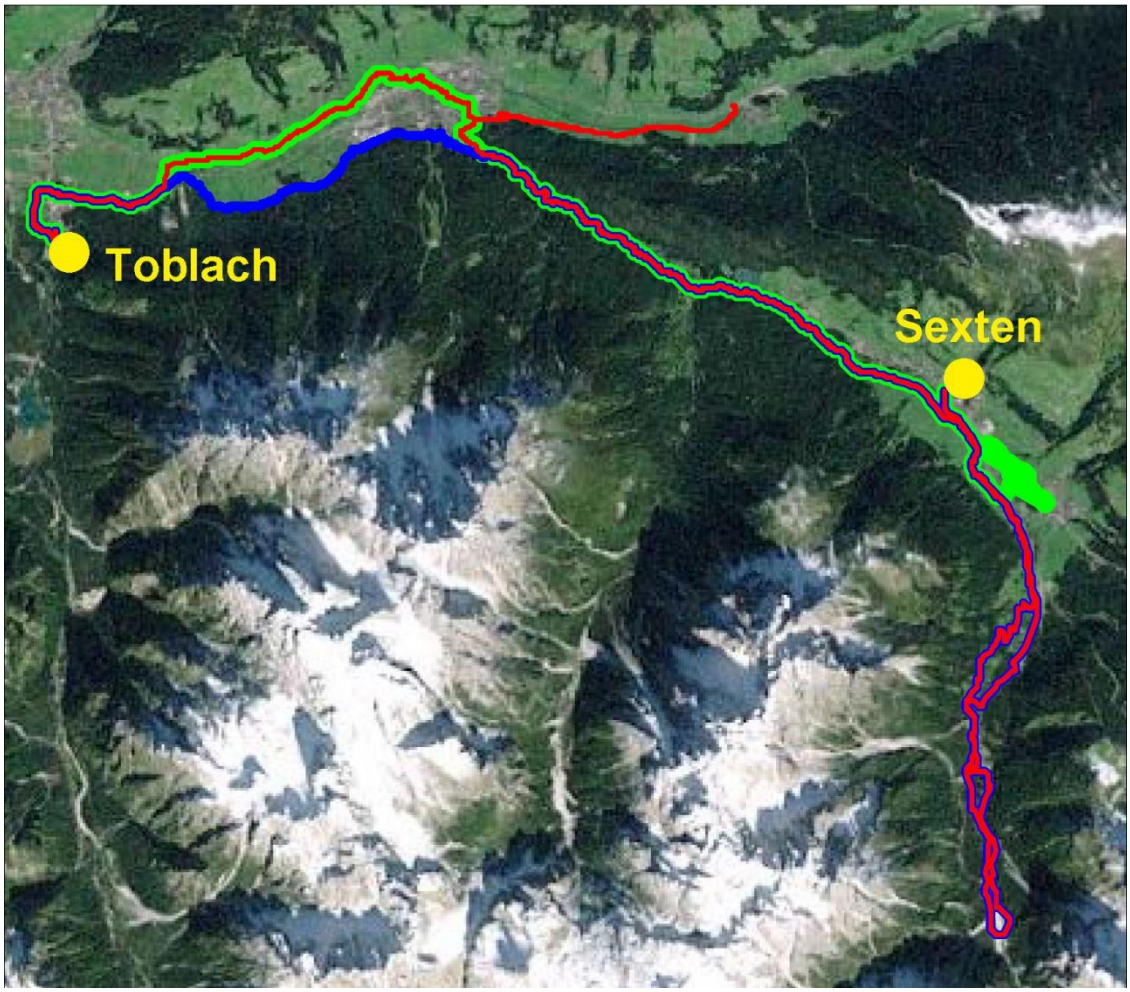

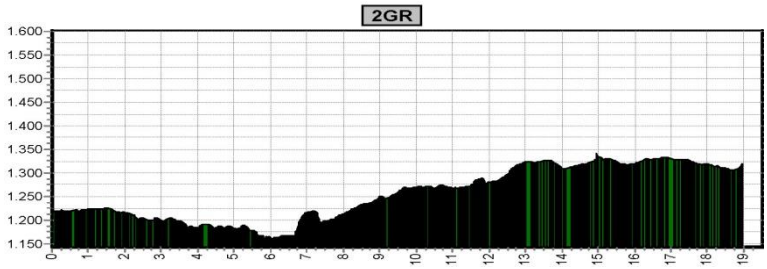

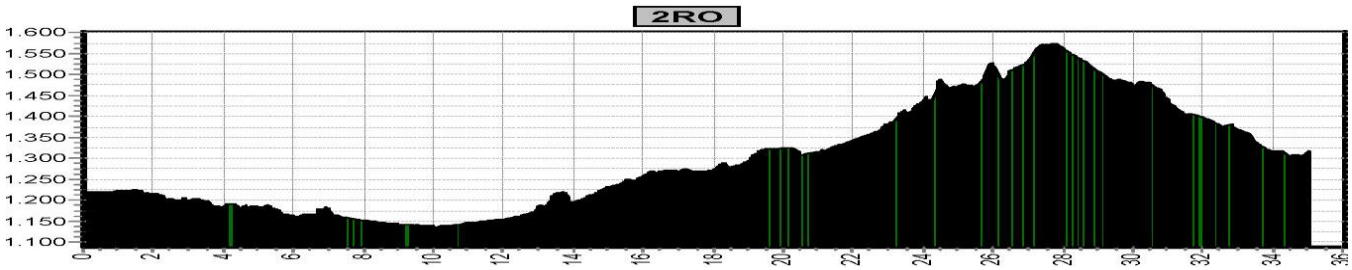

Etappe 3					
Start	Finish	Niveau	Afstand	Hoogst	Klimmen
Sexten 1310	Sexten 1310	3GR	15,1	1537	470
		3LB	18,1	1991	870
		3RO	27,4	1991	920

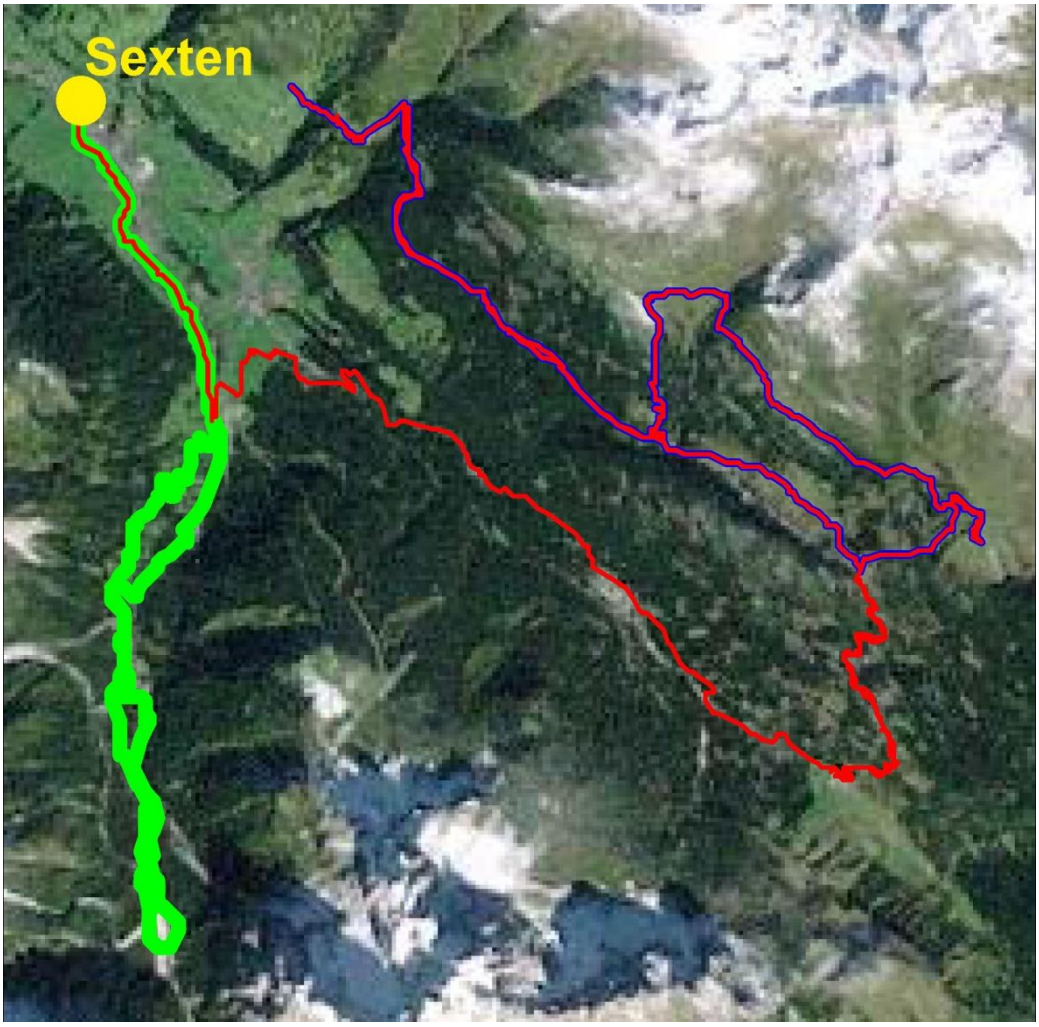

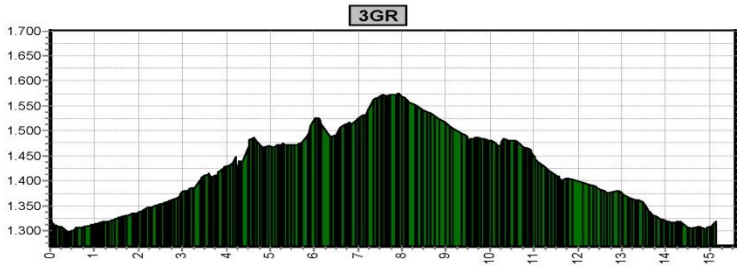

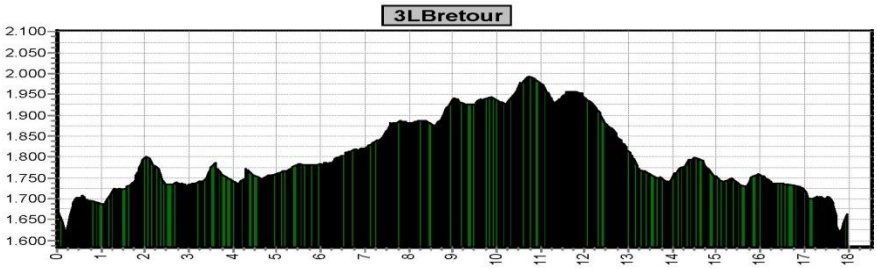

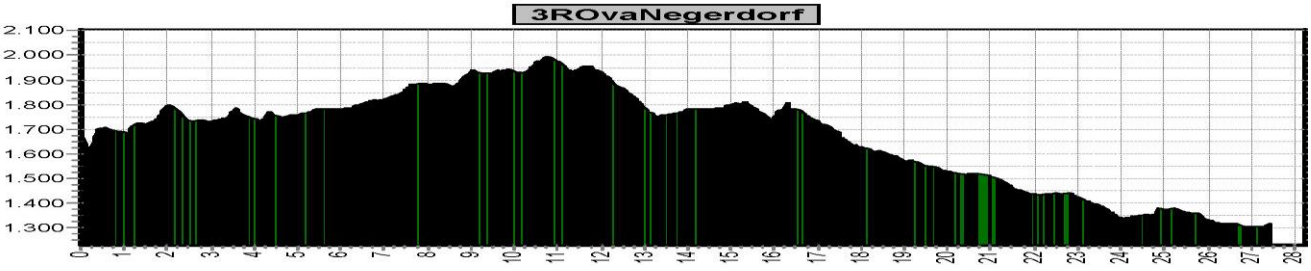

Etappe 4					
Start	Finish	Niveau	Afstand	Hoogst	Klimmen
Sexten 1310	Niederdorf 1130	4GR	19,5	1318	320
		4LB	23,8	1325	390
		4RO	28,5	1339	480

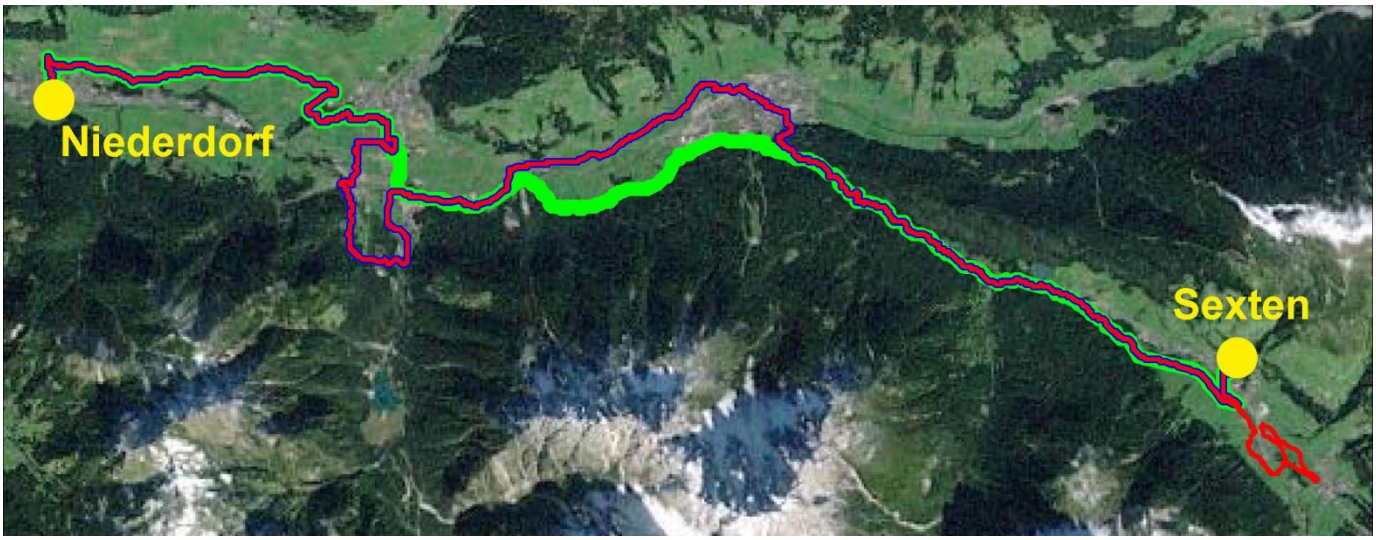

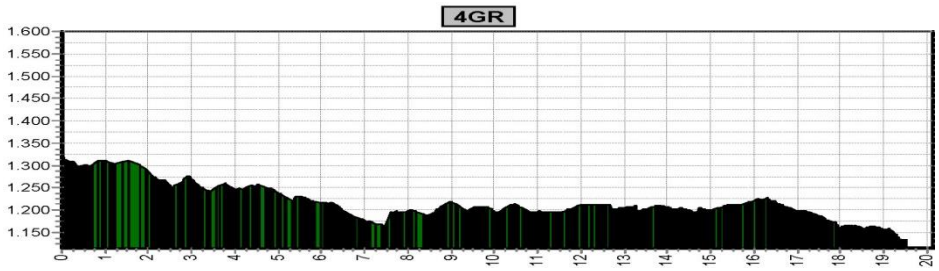

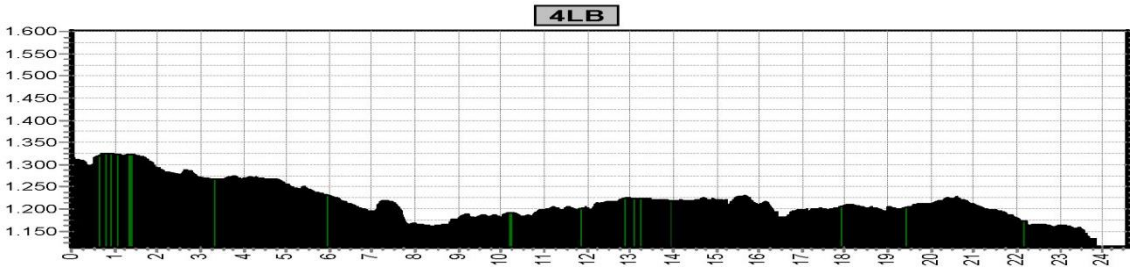

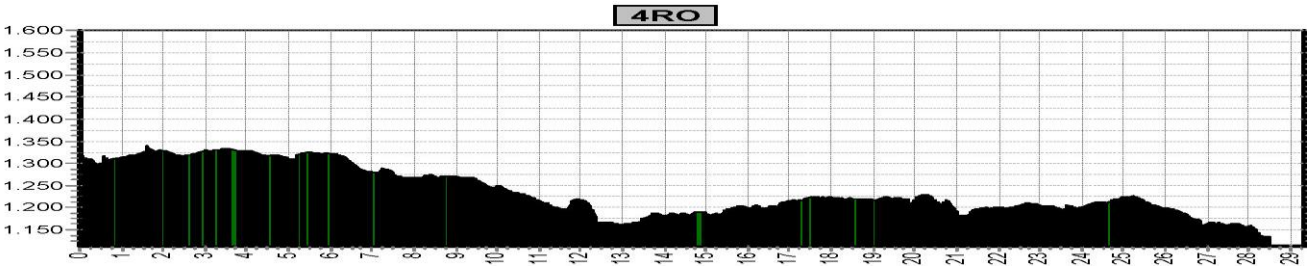

Etappe 5					
Start	Finish	Niveau	Afstand	Hoogst	Klimmen
Niederdorf 1130	Toblach 1210	5GR	19,1	1242	400
		5LB	23,1	1260	550
		5RO	33,5	1391	840

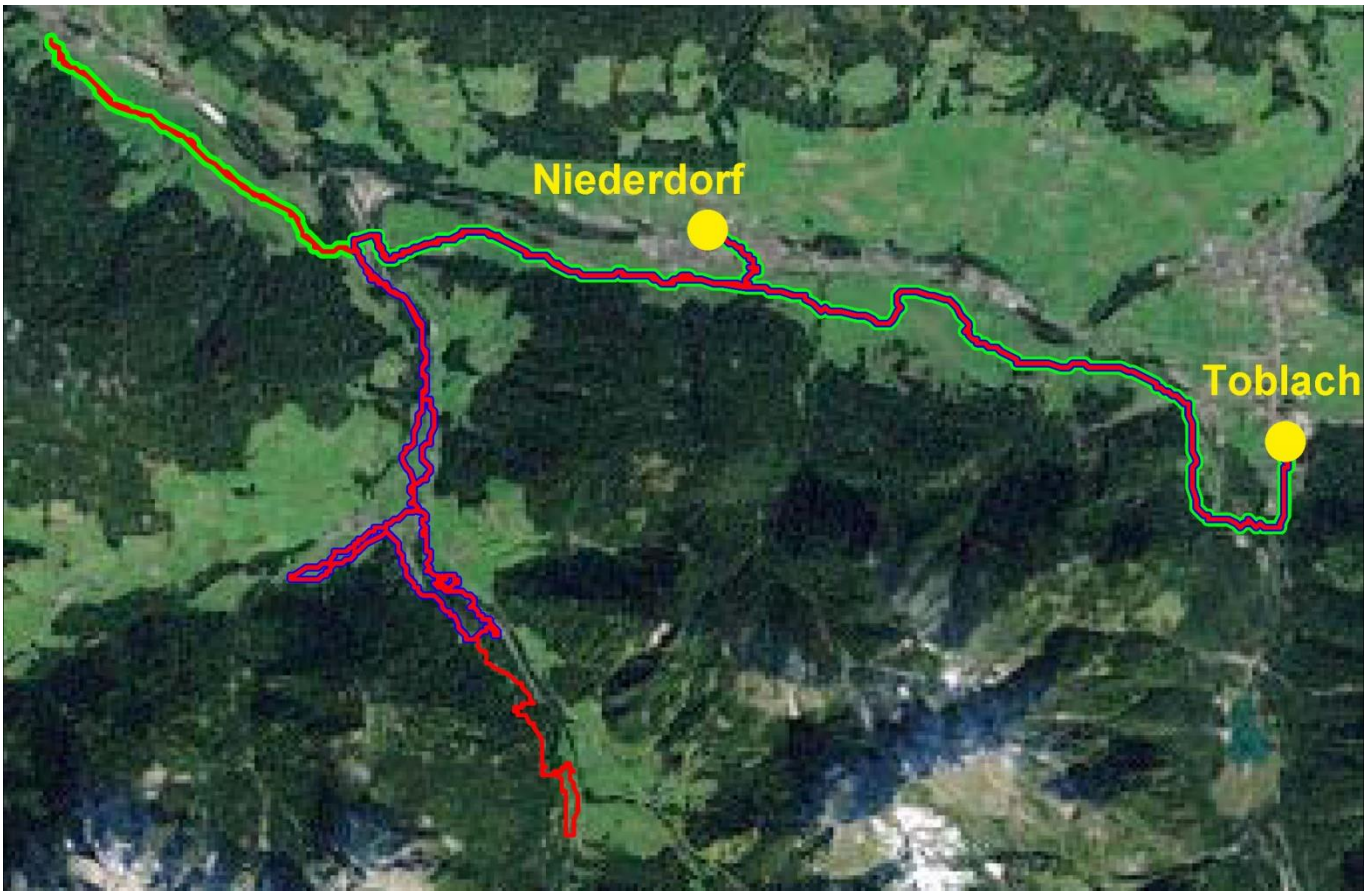

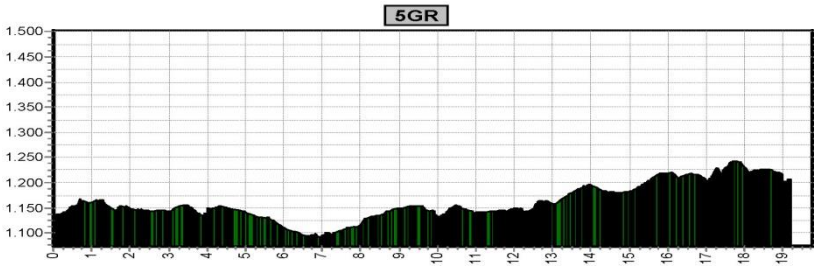

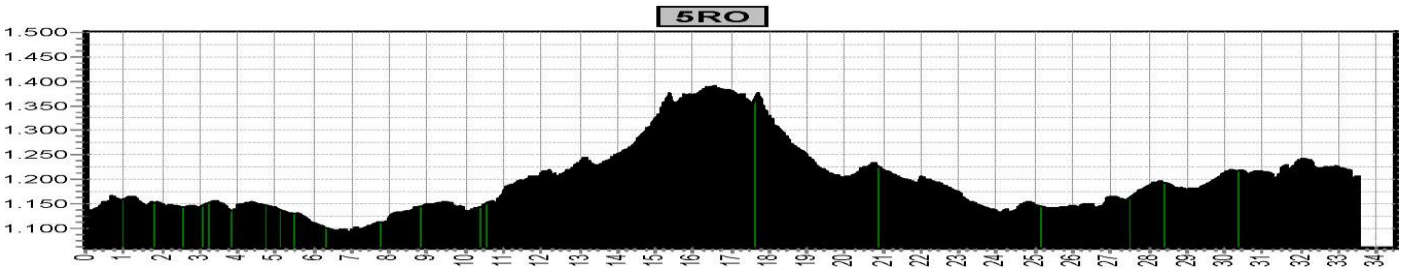
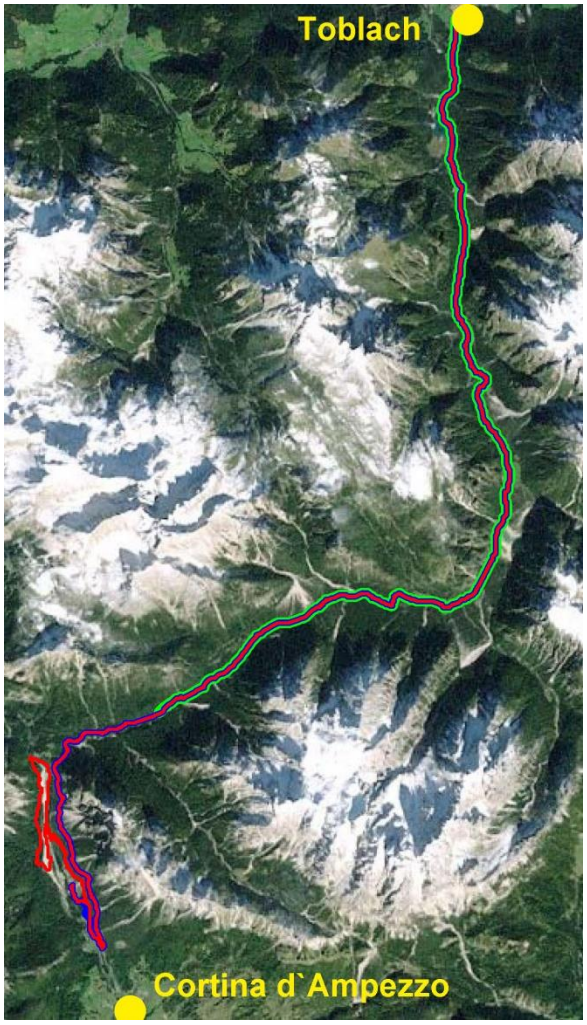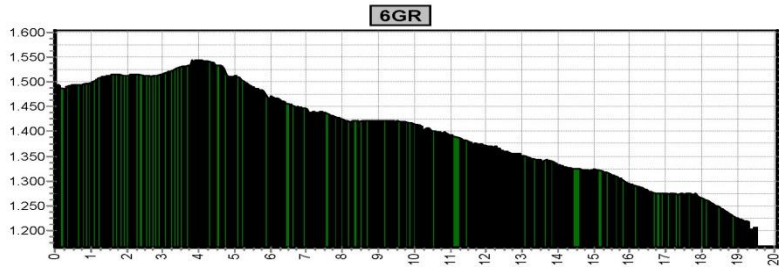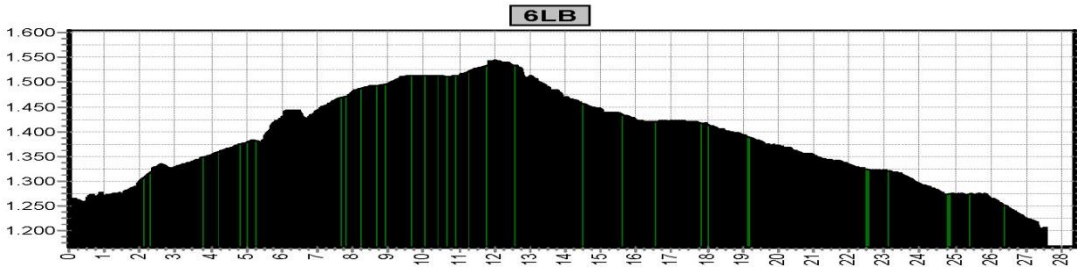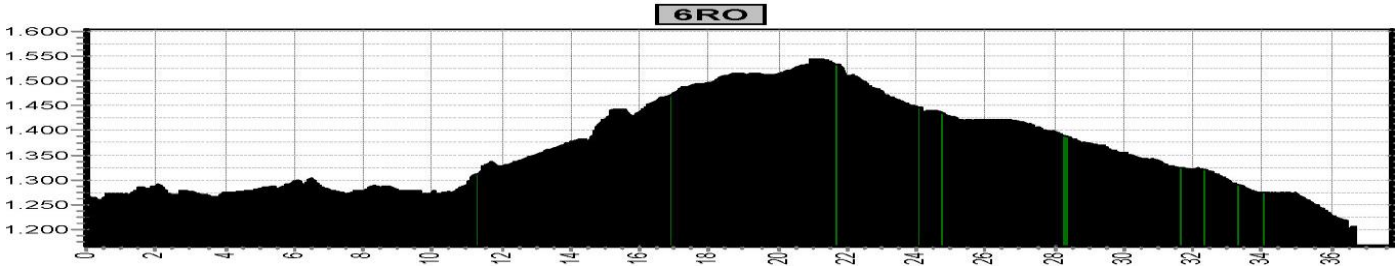
Etappe 6					
Start	Finish	Niveau	Afstand	Hoogst	Klimmen
Cortina d'Ampezzo 1490	Toblach 1210	6GR	19,5	1544	130
		6LB	27,5	1544	410
		6RO	36,7	1544	540