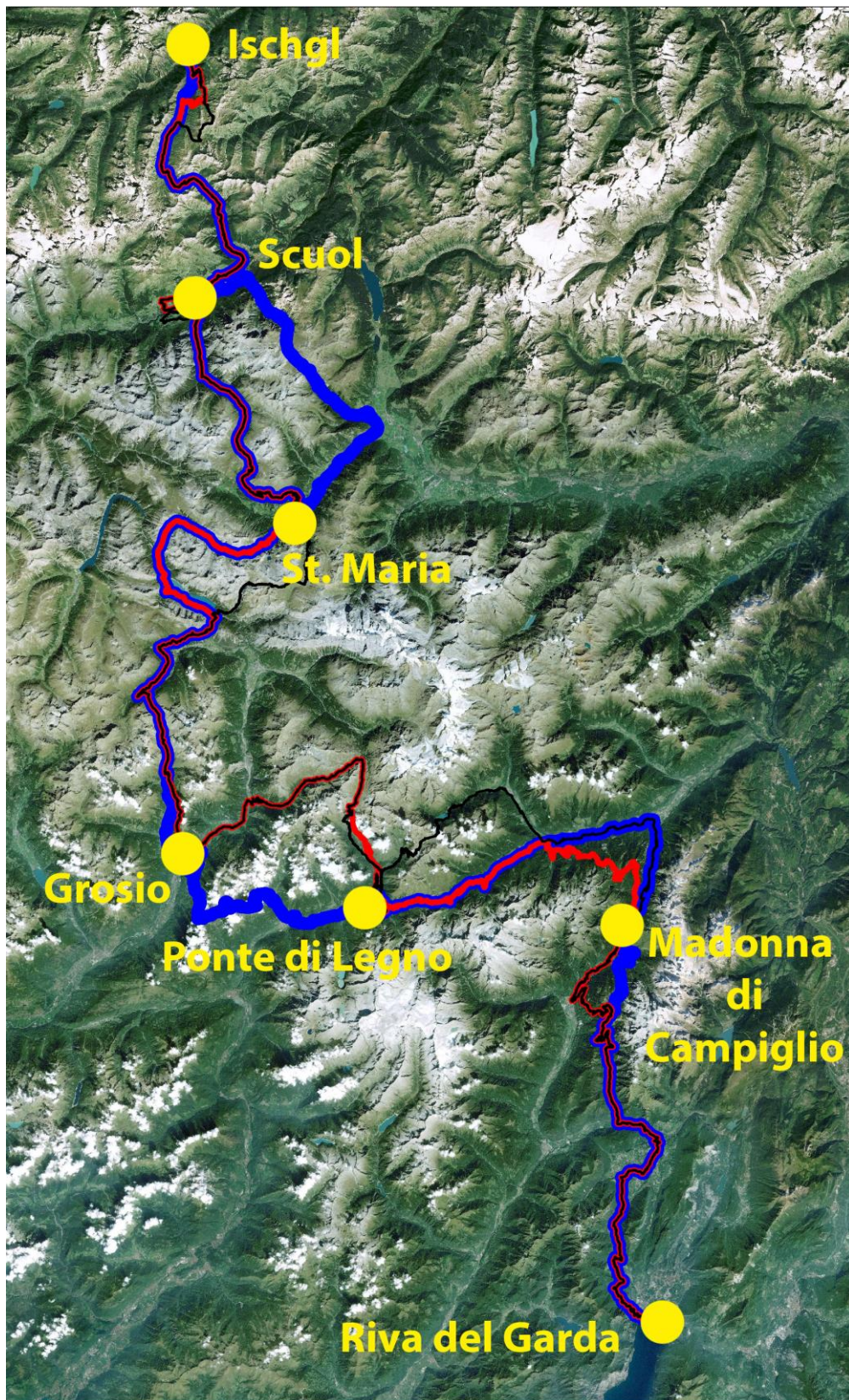


VASA SPORT

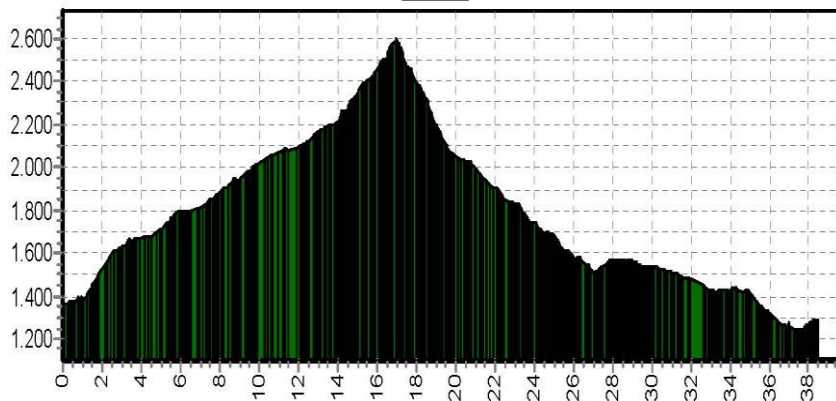
Offroadbook TransAlp Ischgl-Riva



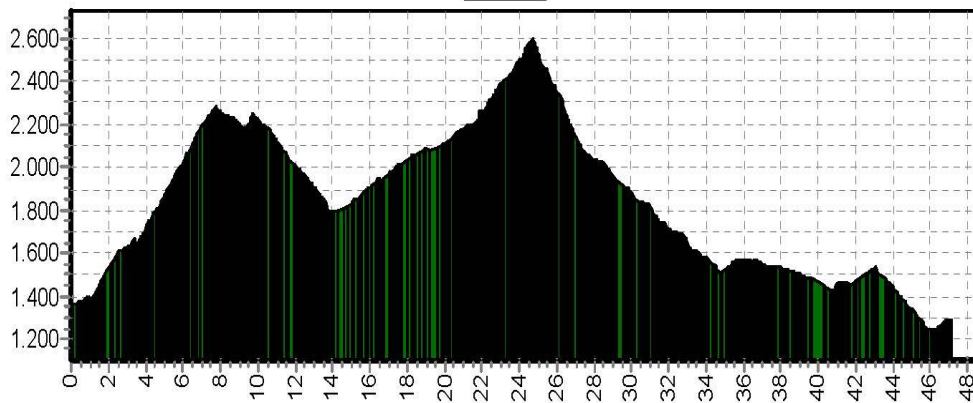
Etappe 1

Start	Finish	Nivo	Afstand	Hoogst	Klimmen
Ischgl	Scuol	BLAUW	39,9	2595	1527
		ROOD	49,0	2595	2100
		ZWART	51,2	2760	2530

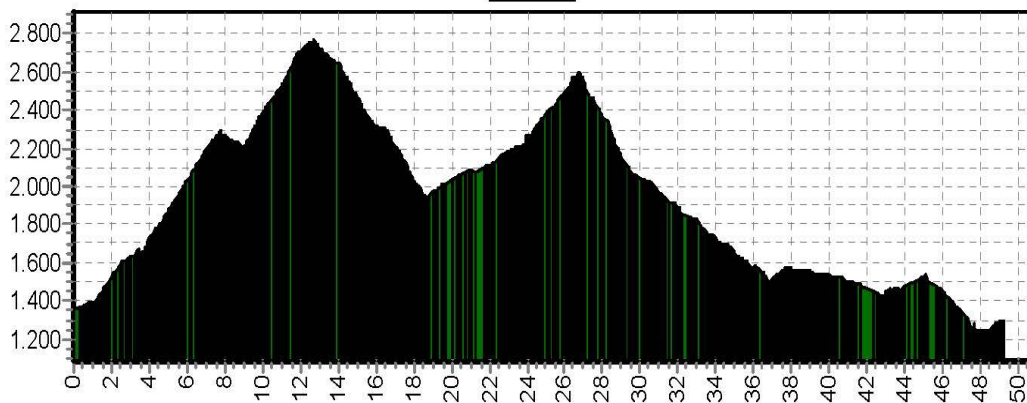
1LB



1RO



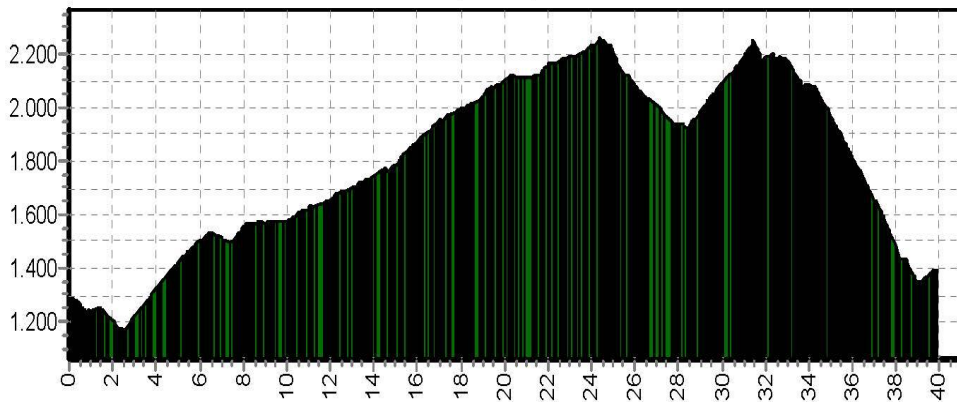
1ZW



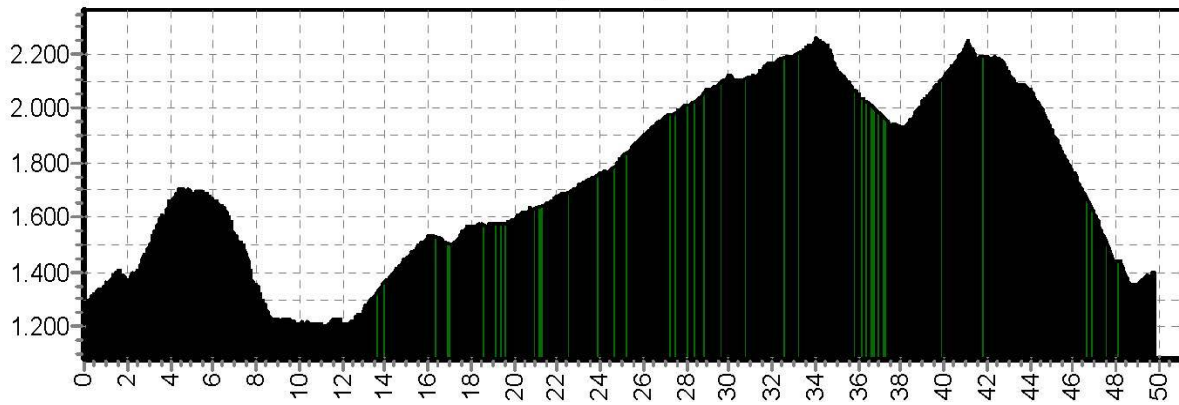
Etappe 2

Start	Finish	Nivo	Afstand	Hoogst	Klimmen
Scuol	St. Maria	BLAUW	41,4	2255	1620
		ROOD	51,7	2255	2200
		ZWART	59,1	2255	2620

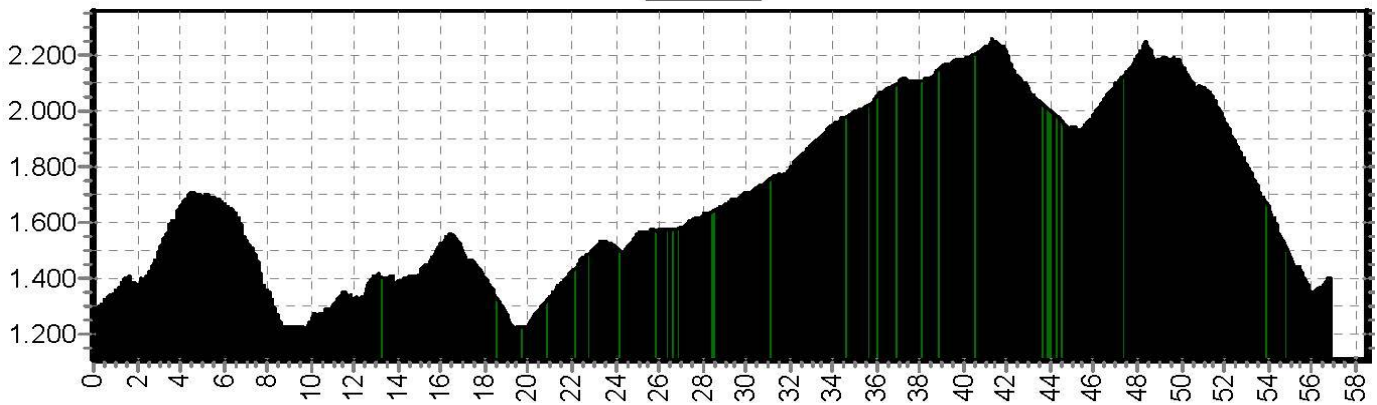
2LB



2RO



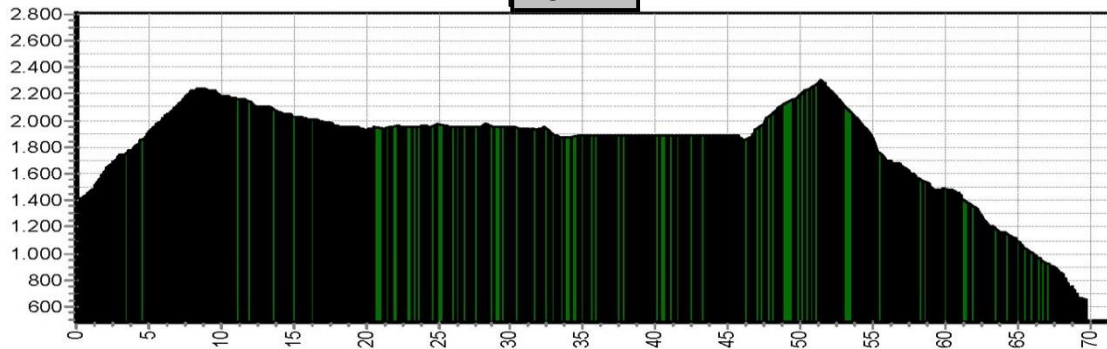
2ZW



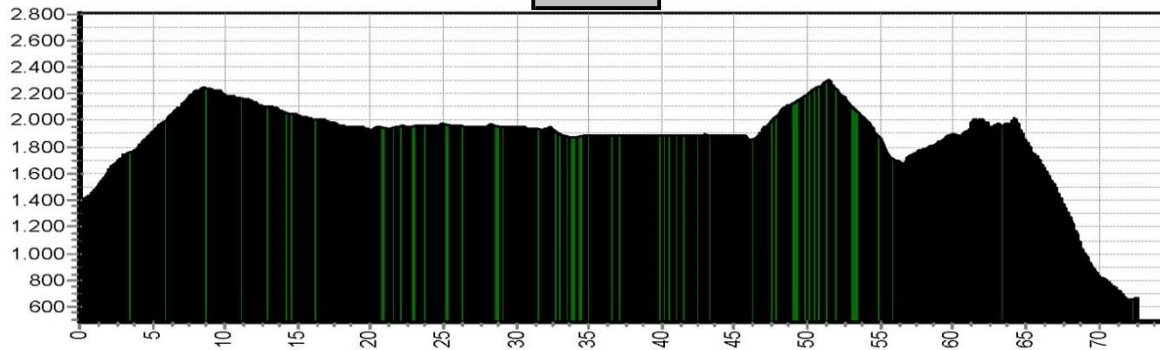
Etappe 3

Start	Finish	Niveau	Afstand	Hoogst	Klimmen
St.Maria Mustair 1391	Grosio 667	3LB	69,6	2302	1530
		3RO	72,6	2302	1970
		3ZW	70,1	2761	2530

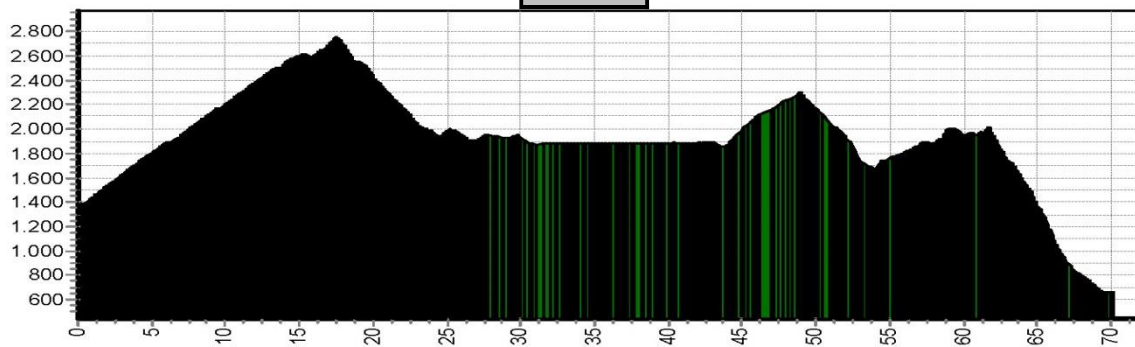
3LB



3RO

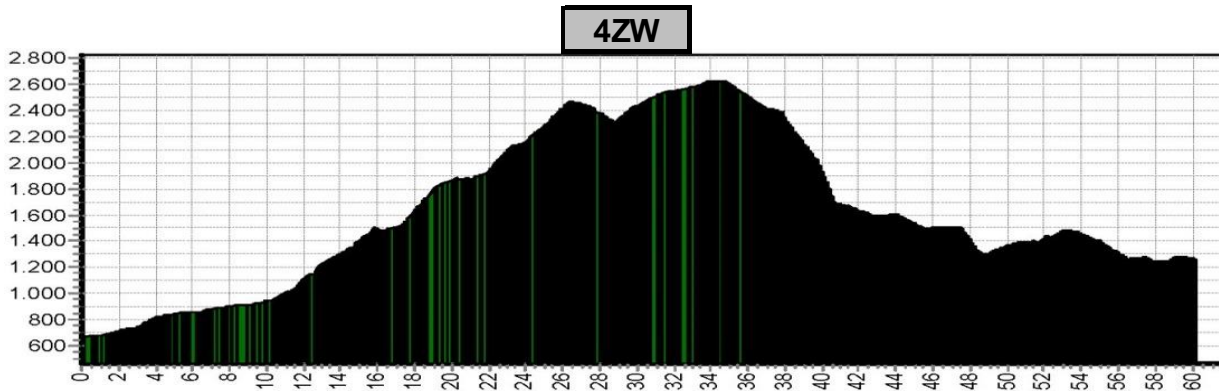
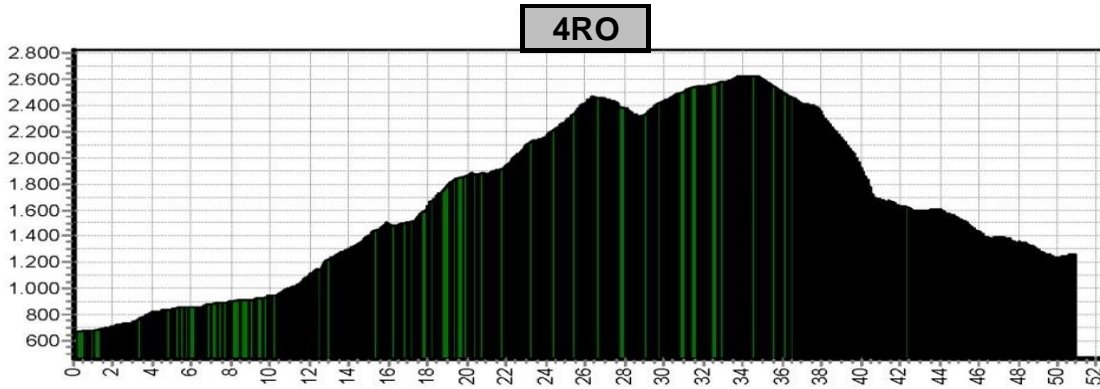
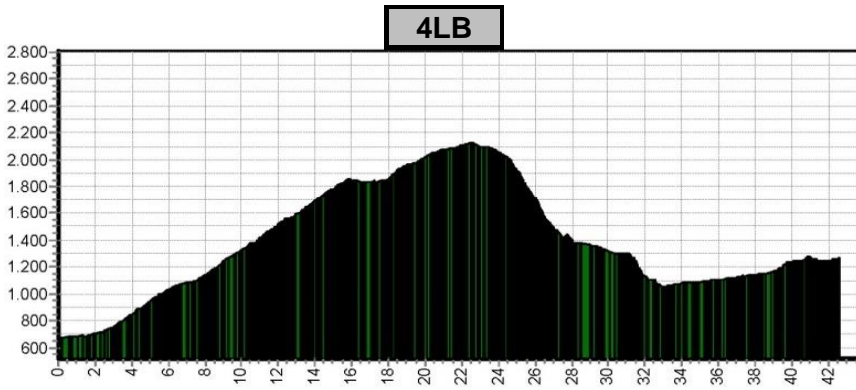


3ZW



Etappe 4

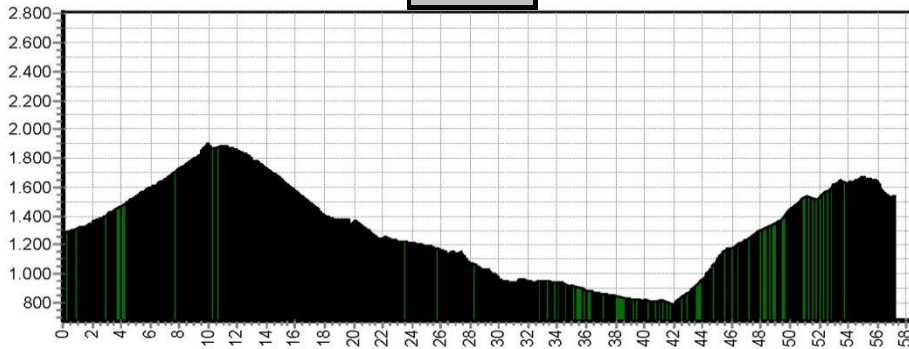
Start	Finish	Niveau	Afstand	Hoogst	Klimmen
Grosio 667	Ponte di Legno 1282	4LB	42,6	2128	1810
		4RO	52,2	2622	2250
		4ZW	58,6	2622	2520



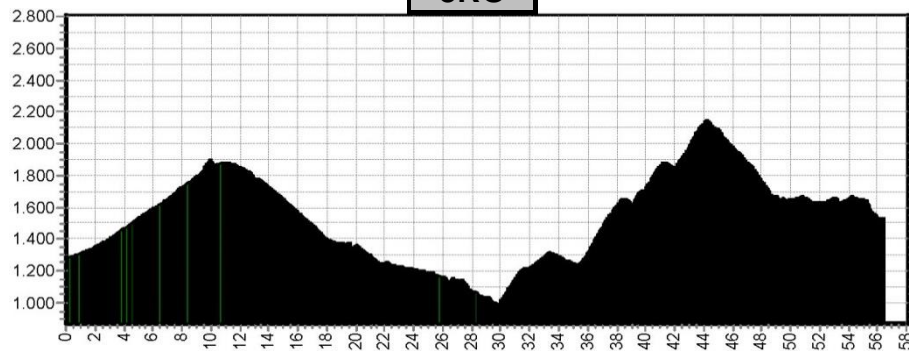
Etappe 5

Start	Finish	Niveau	Afstand	Hoogst	Klimmen
Ponte di Legno 1282	Madonna di Campiglio 1535	5LB	57,2	1900	1770
		5RO	56,4	2147	2230
		5ZW	67,1	2613	2520

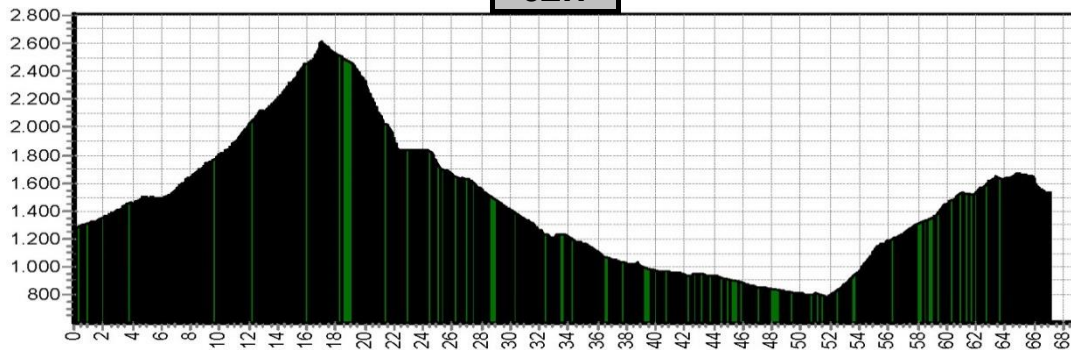
5LB



5RO



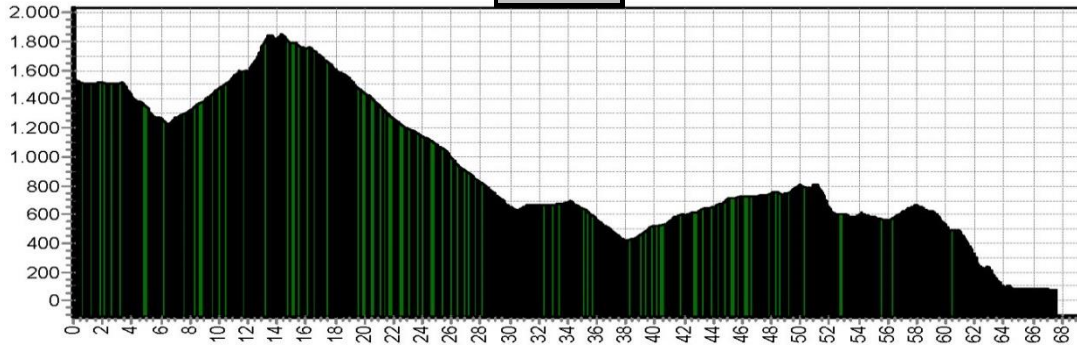
5ZW



Etappe 6

Start	Finish	Niveau	Afstand	Hoogst	Klimmen
Madonna di Campiglio 1535	Torbole 77	6LB	67,5	1855	1450
		6RO	79,2	1855	1910

6LB



6RO

